

ORDINANCE NO.: 84-8

AMENDMENT TO ORDINANCE NO. 83-19

WHEREAS, on the 28th day of September, 1983, the Board of County Commissioners, Nassau County, Florida, did adopt ORDINANCE NO. 83-19, an Ordinance enacting and establishing a comprehensive zoning code for the unincorporated portion of Nassau County, Florida and

WHEREAS, Mary Greessman Whitaker the owner(s) of the real property described in this ordinance, has applied to the Board of County Commissioners for a rezoning and reclassification of that property from Open Rural (OR) to Commercial Intensive (CI); and

WHEREAS, the Nassau County Zoning Board, after due notice and public hearing has made its recommendations to the Commission; and

WHEREAS, taking into consideration the above recommendations, the Commission finds that such rezoning is consistent with the overall comprehensive zoning ordinance and orderly development of the County of Nassau, Florida:

NOW THEREFORE, BE IT ORDAINED, by the Board of County Commissioners of Nassau County, Florida:

SECTION 1: Property Rezoned: The real property described in Section 2 is rezoned and reclassified from Open Rural (OR) to Commercial Intensive (CI) as defined and classified under the Zoning Ordinance, Nassau County, Florida.

SECTION 2: Owner and Description: The land rezoned by this ordinance is owned by Mary Greessman Whitaker and is described as follows:

See Appendix "A" attached hereto and made a part hereof by specific reference.


SECTION 3: Effective Date: This ordinance shall become effective upon being signed by the Chariman of the Board of County Commissioners of Nassau County, Florida.

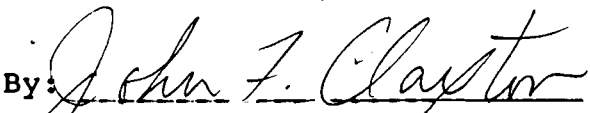
ADOPTED this 26th day of June 1984,

AMENDMENT NO. R-84-7
TO
ORDINANCE NO. 83-19

CERTIFICATE OF AUTHENTICATION
ENACTED BY THE BOARD

BOARD OF COUNTY COMMISSIONERS
OF NASSAU COUNTY, FLORIDA

ATTEST: 
T. J. Greeson
Its: Ex-Officio Clerk


By: 
John F. Claxton
Its: Chairman

304


South side of State Road 200 (AIA), approximately $\frac{1}{4}$ mile West of D.O.T. Camp Road and two (2) miles east of Callahan.

OR

(DAIRY)



(A-1-A)



OR

STATE ROAD

Abandoned Air-line RR

Collar approx.

125

475

ROAD

200

D.O.T.

ROAD

350

150

2

3

4

5

6

7

350

512

512

74

879

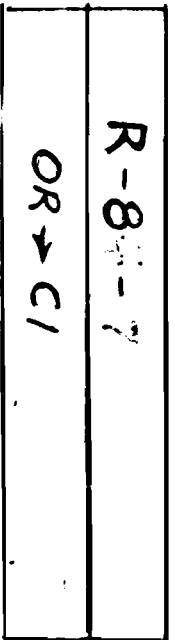
151

20

151

CREEK

N



Scale 1" = 400'

35